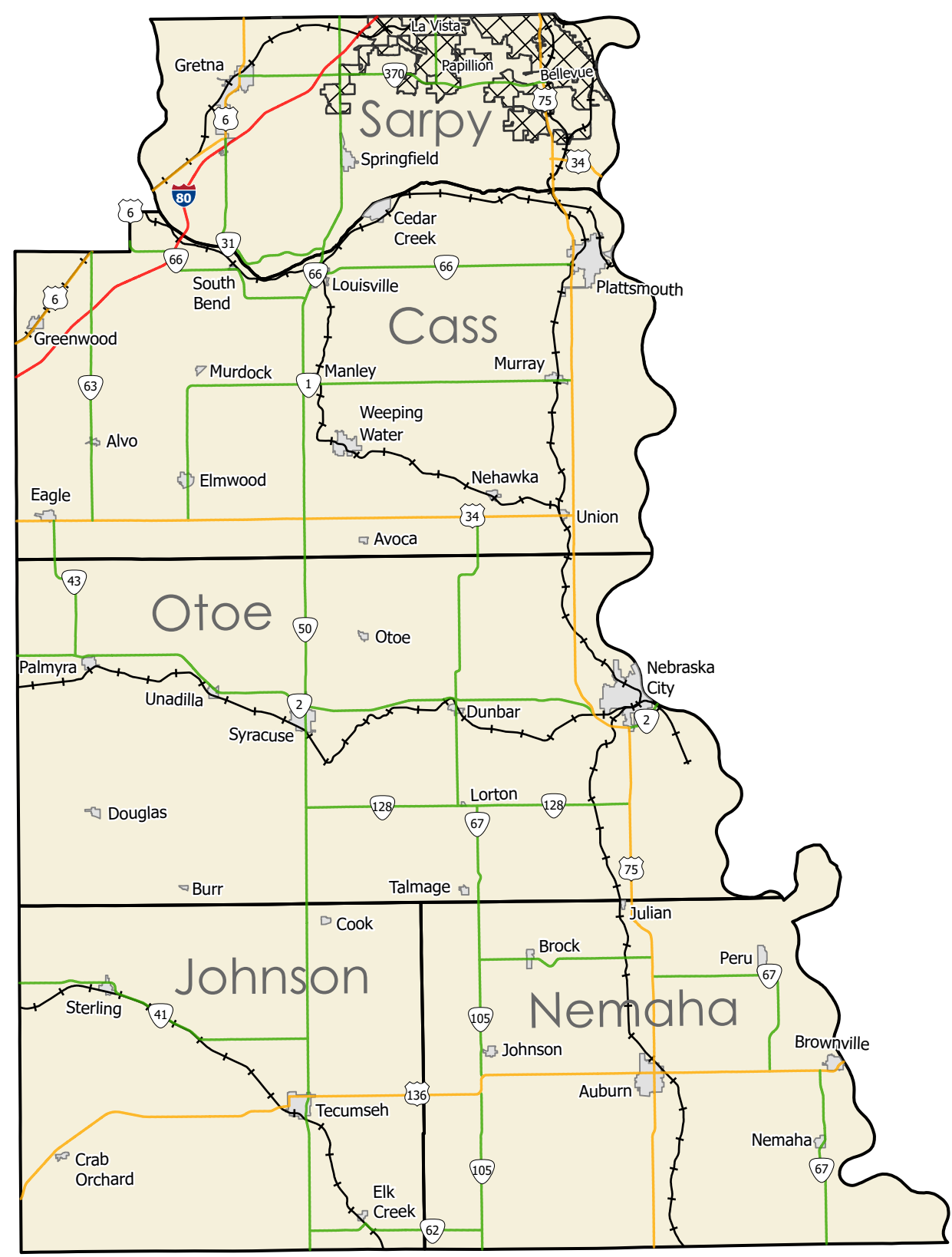




State Board of Education - LB7 (2021)

ED21-39003-2

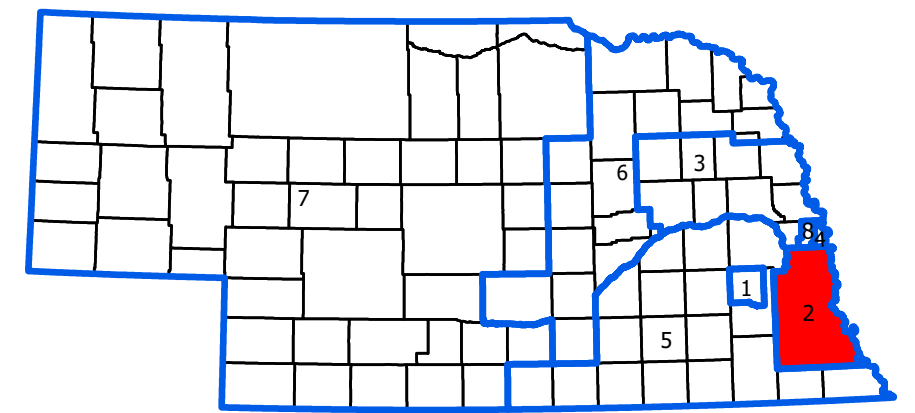


Symbology

- Interstate
- State Highway
- US Highway
- Railroad
- County Boundary
- Board of Education District
- Omaha Area
- City or Village



INDEX MAP



District 2 Statistics

Total Population 245,478

	Voting Age	Percent Voting Age
White	152,276	62.03%
Black	5,792	2.36%
Indian	922	0.38%
Asian	3,953	1.61%
Hawaiian	178	0.07%
Other	5,659	2.31%
White/Black	1,002	0.41%
Hispanic	14,072	5.73%
Total	183,854	74.90%

Population Deviation = 290
 Percent Deviation = 0.12%

ED21-39003-2-LB7 - Final Reading
 U.S Census Bureau of the Census
 (Population Data), 2020



Created by: Donna Roddam
 Source: U.S. Census Bureau
 Date: 12/07/2021